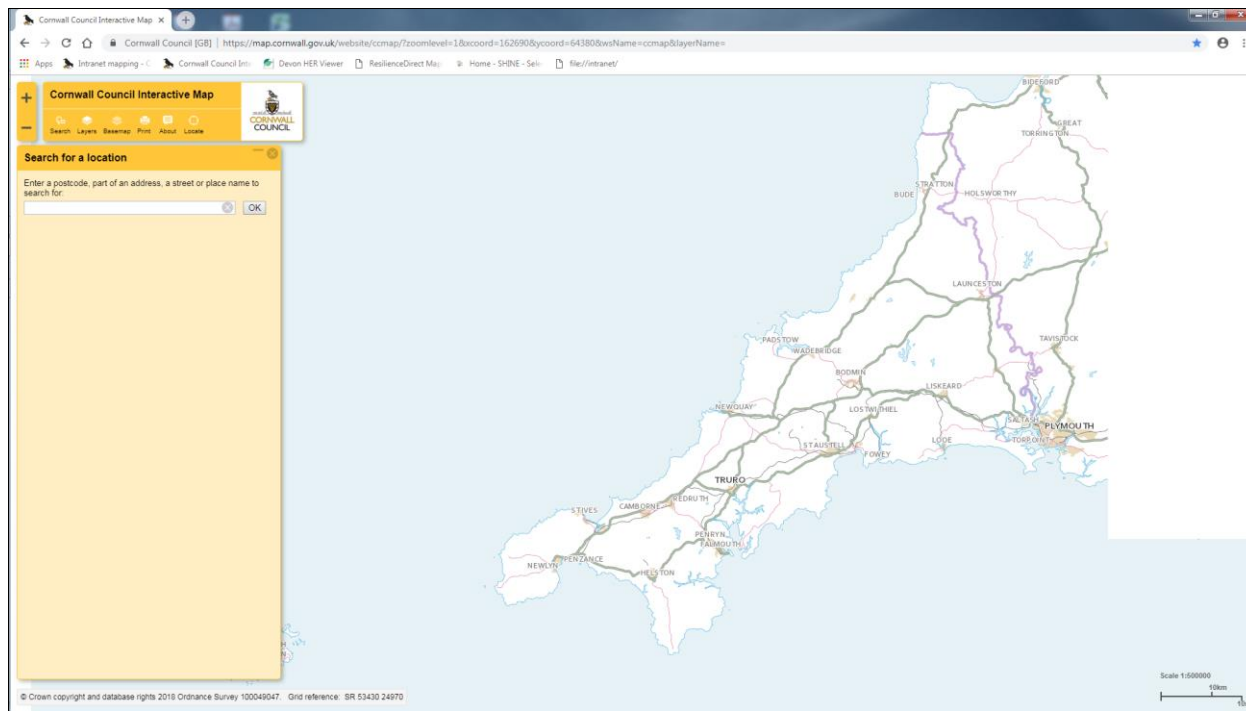


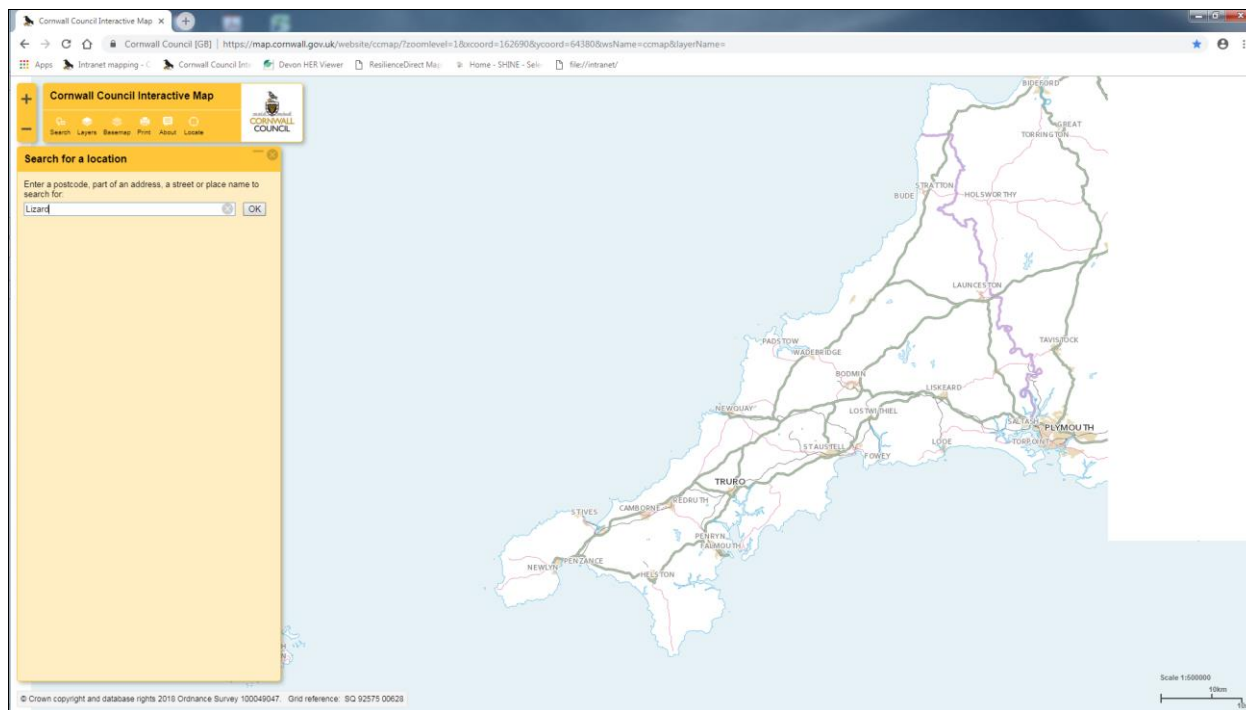
The Cornwall & Scilly HER on Internet mapping

Either search for 'Cornwall Council interactive mapping' in your search engine or type the address below into your browser:

https://map.cornwall.gov.uk/website/ccmap/?zoomlevel=1&xcoord=162690&ycoord=64380&wsName=CIOS_historic_environment&layerName=



Enter a place name into the location tab and select ok or click 'locate' if you want to zoom to the location where you currently are (if you use 'locate' remember to click it again to turn it off or when you use the map it will keep zooming back to your location rather than letting you pan around)

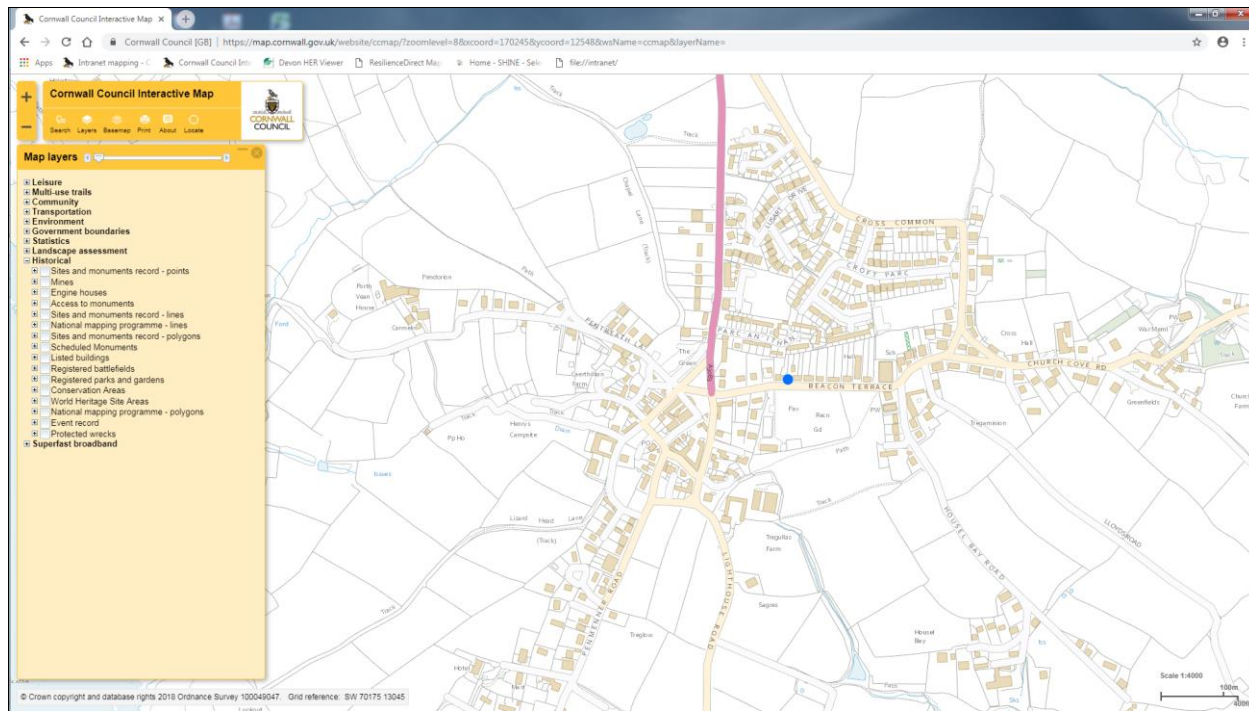


When you have the map at a suitable scale more options will become available from the menu on the left hand side.

For most of the layers managed by the Historic Environment Record, open the 'Historical' folder. This contains the primary HER dataset, the 'Sites and Monuments Record'. It is also where Listed Building data, Battlefields, Wrecks, Parks and Gardens, Event Records and National Mapping programme information are stored.

Tick a layer to make it active.

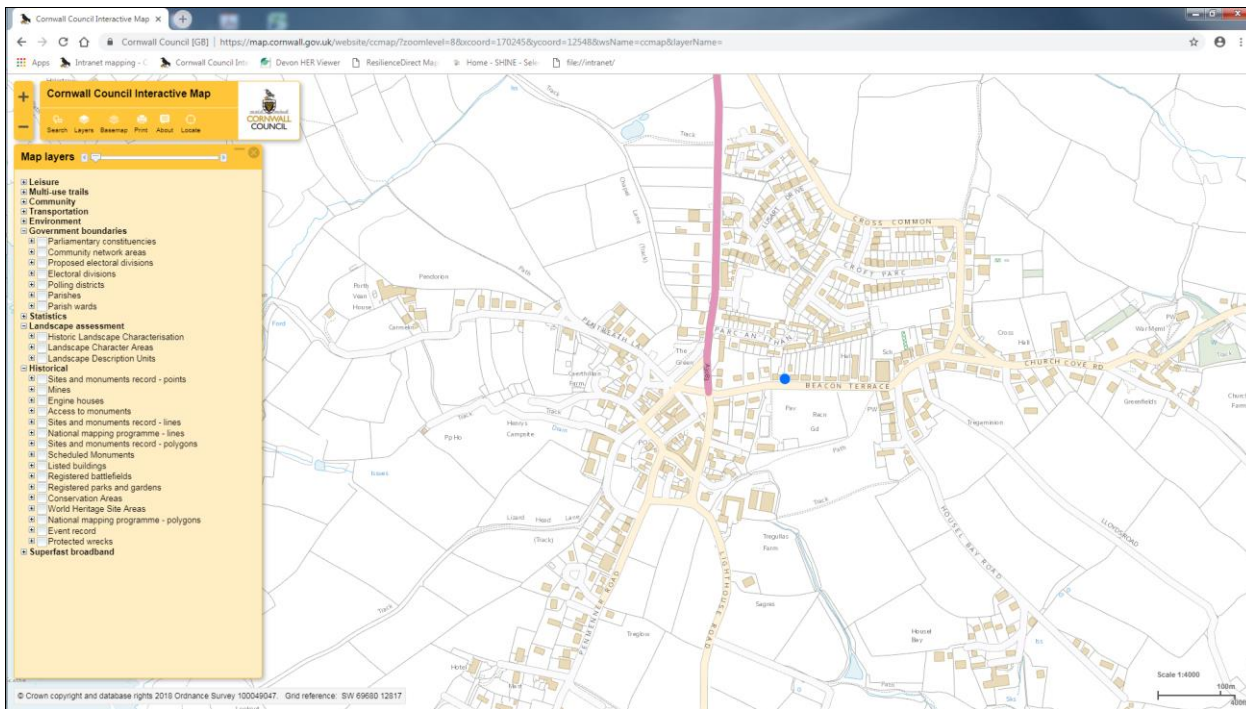
Use your cursor to query active layers. Information will appear below the map; you may need to scroll horizontally to reach the end of a record and view any associated information. Each monument record for example will possess a hyperlink to the Heritage Gateway entry for that site.



Other folders that contain historic environment data include the 'Landscape assessment' folder (Historic landscape Characterisation is in here). Parish Boundaries can be found in the Government Boundaries folder.

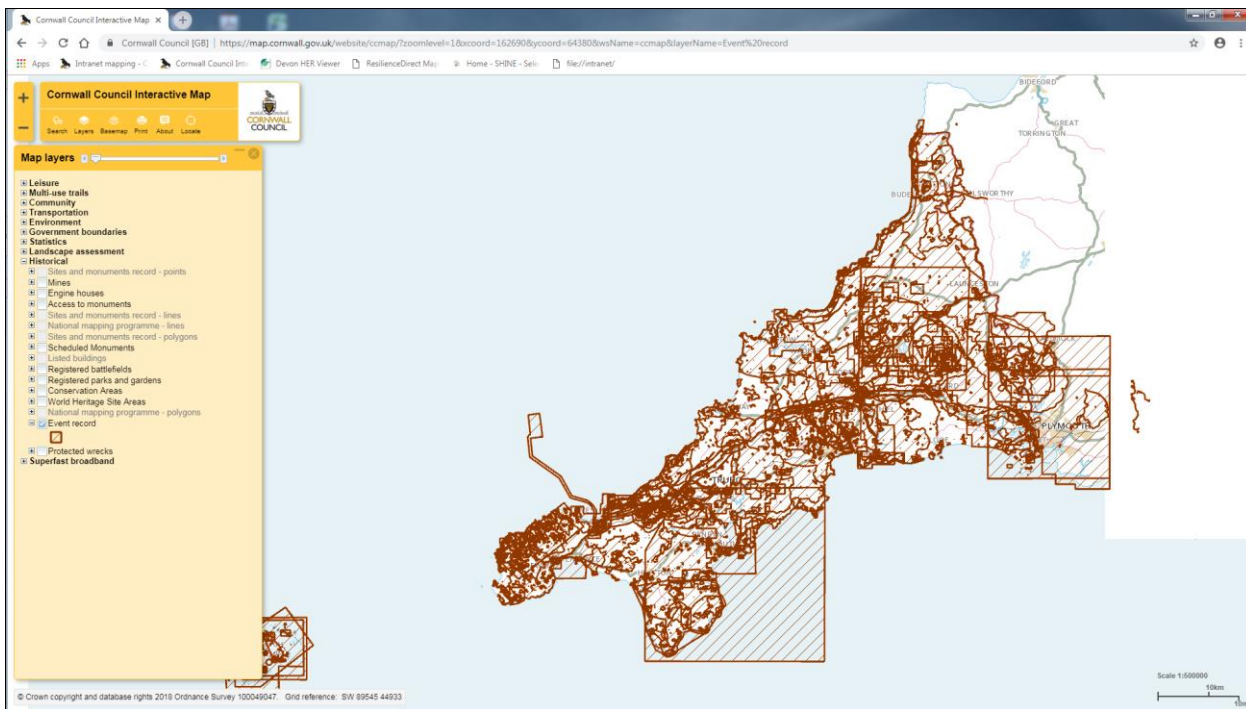
All layers can be toggled so that different types of information can be viewed together, such as public rights of way (in the 'Leisure' folder) and Multi-use trails layers, with information from the HER alongside.

To find out more about a particular layer click the title of the layer in the left hand menu. Alternatively, use the Help tool from the top left hand menu

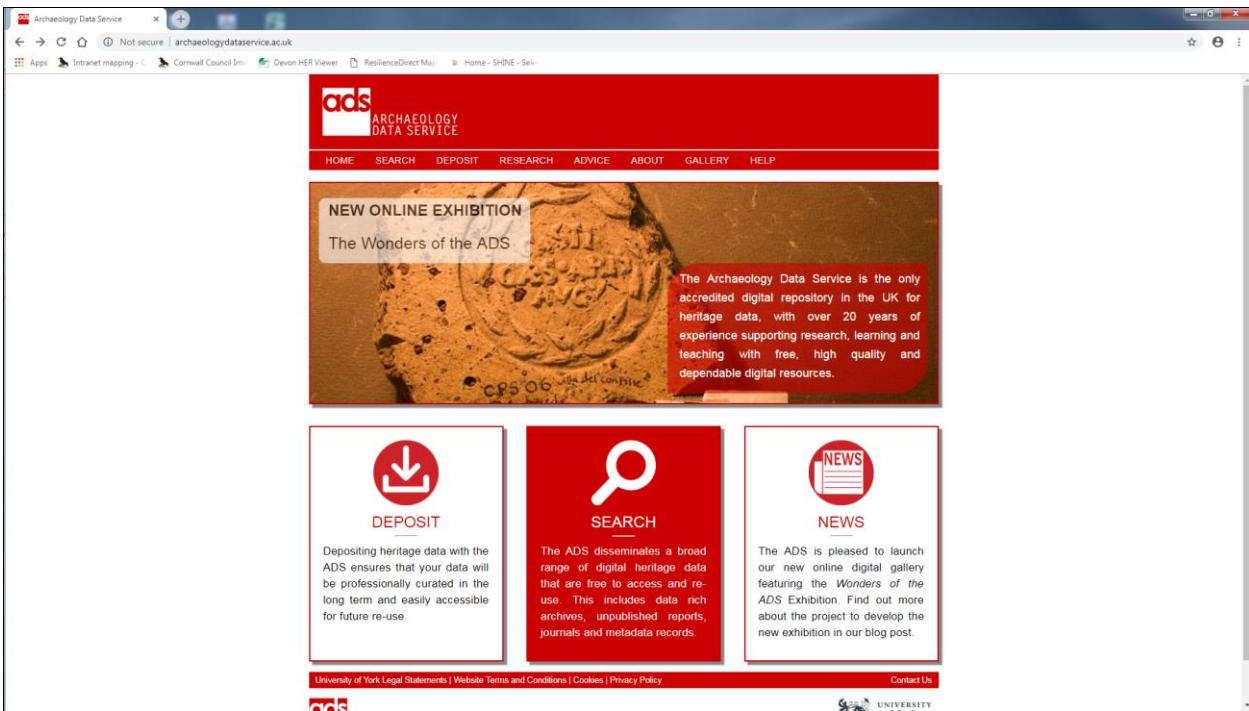


Events

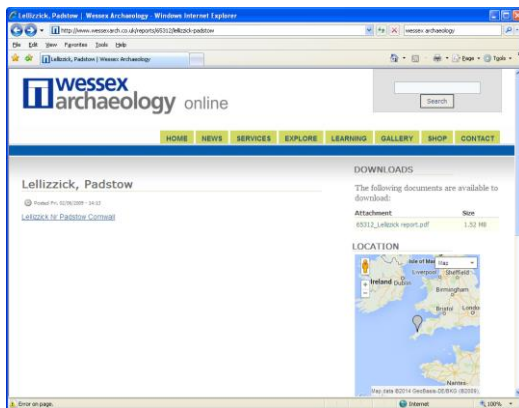
The Event record holds thousands of reports from events such as excavations, watching briefs and geophysical survey. All of those carried out by CAU are available to download directly from the Cornwall Council website.



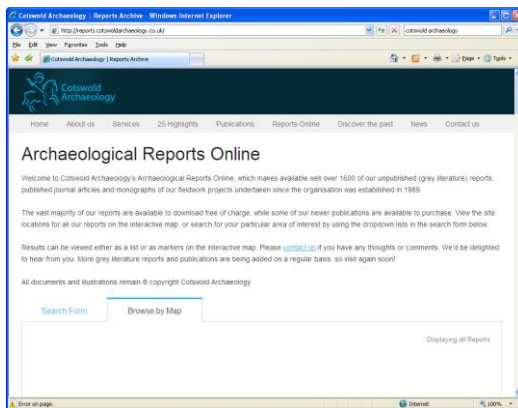
Of the remainder, those published since 2005 can be found on the Archaeology Data Service website using their search facility; <http://archaeologydataservice.ac.uk/>



Some archaeological contractors publish their own report libraries online:



<http://www.wessexarch.co.uk/reports>



<http://reports.cotswoldarchaeology.co.uk/>

Other useful websites:

Heritage Gateway: <http://www.heritagegateway.org.uk/Gateway/>

National Heritage List for England map search: <http://list.english-heritage.org.uk/mapsearch.aspx>

UK National Inventory of War Memorials: <http://www.ukniwm.org.uk/>

Google Earth